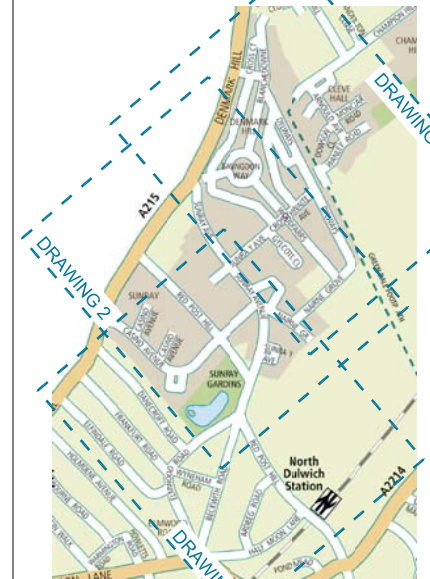


LEGEND / NOTES.

OVERVIEW



PARKING BAYS

Type of parking bay	Symbol
Permit bay	Blue line
Permit + paid bay	Green line
Disabled bay (existing)	Red line
Time limited parking bay	Brown line

ROAD MARKINGS

Type of road marking	Colour on plan
Double yellow line (existing)	Red dashed line
Double yellow line (proposed)	Red dotted line
Single yellow line (existing)	Yellow dashed line

OTHER FEATURES

Description	Colour on plan
Restricted Parking Zone	Yellow shaded area
Permit Parking Area	Light blue shaded area
Public highway	Grey shaded area
Non-public highway	Light orange shaded area
Dropped kerb	Blue hatched area
Pedestrian crossing	Grey hatched area
Boundary of study area	Blue dashed line

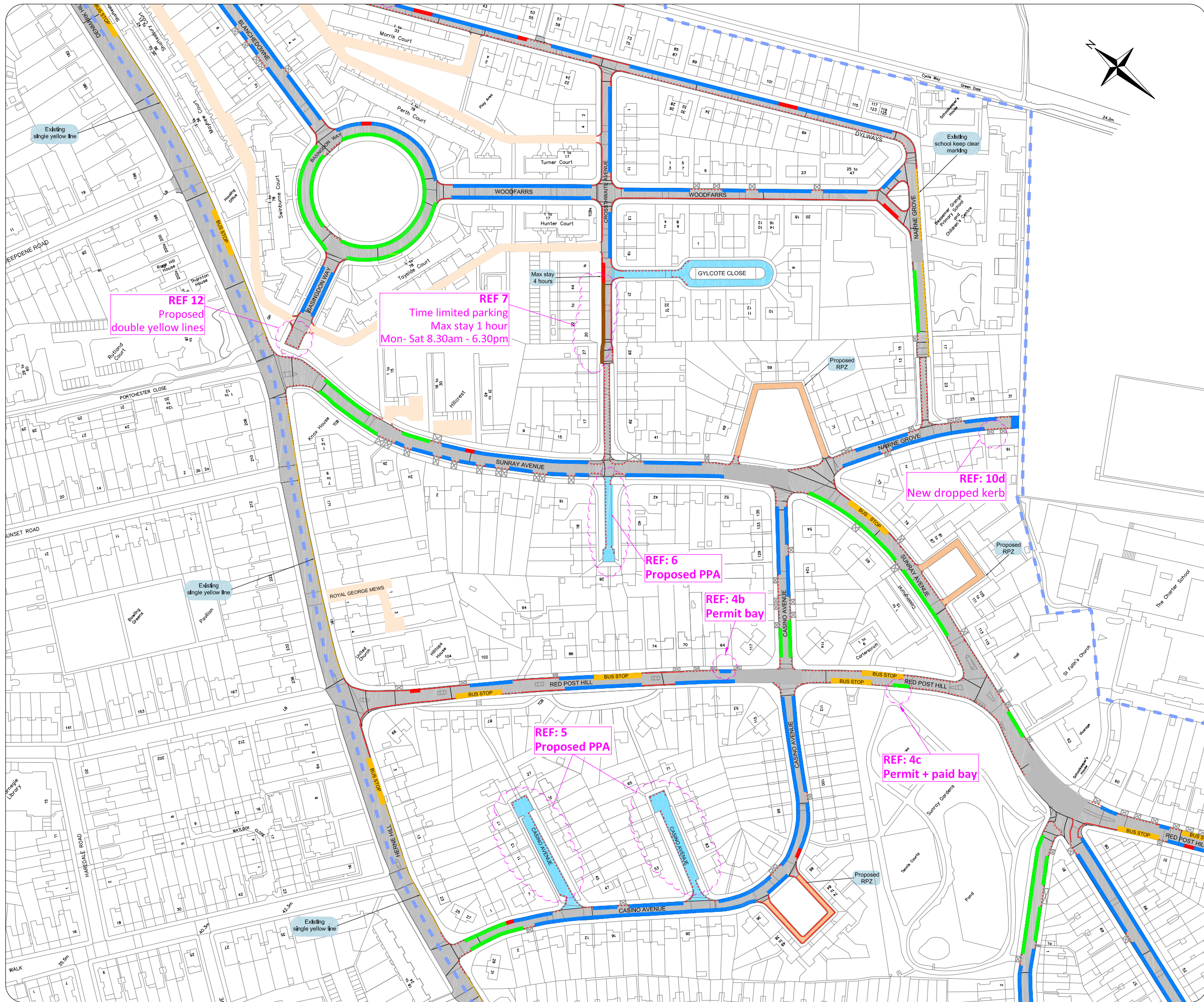
Design amendment
See "North Dulwich and Denmark Hill parking project" report Table 26 - reference as indicated on plan

No.	Date	Revision



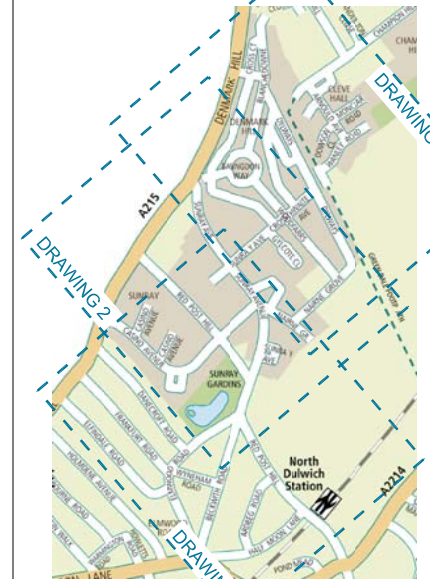
Shaping Southwark's Highways
PUBLIC REALM PROJECTS TEAM 160 TOOLEY STREET SE1P 5LX

Project		North Dulwich and Denmark Hill parking study	
Title		Proposed design Drawing 1 of 3	
Contract No.	-	Drawn	JF
Scale	NOT TO SCALE	Designed	JF
Drawing No.	1072-NDDH-DD-001	Checked	PG
Date Drawn	18 August 2015	Approved	TW
Date Issued	-	Rev.	-



LEGEND / NOTES.

OVERVIEW



PARKING BAYS

Type of parking bay	Symbol
Permit bay	
Permit + paid bay	
Disabled bay (existing)	
Time limited parking bay	

ROAD MARKINGS

Type of road marking	Colour on plan
Double yellow line (existing)	
Double yellow line (proposed)	
Single yellow line (existing)	

OTHER FEATURES

Description	Colour on plan
Restricted Parking Zone	
Permit Parking Area	
Public highway	
Non-public highway	
Dropped kerb	
Pedestrian crossing	
Boundary of study area	

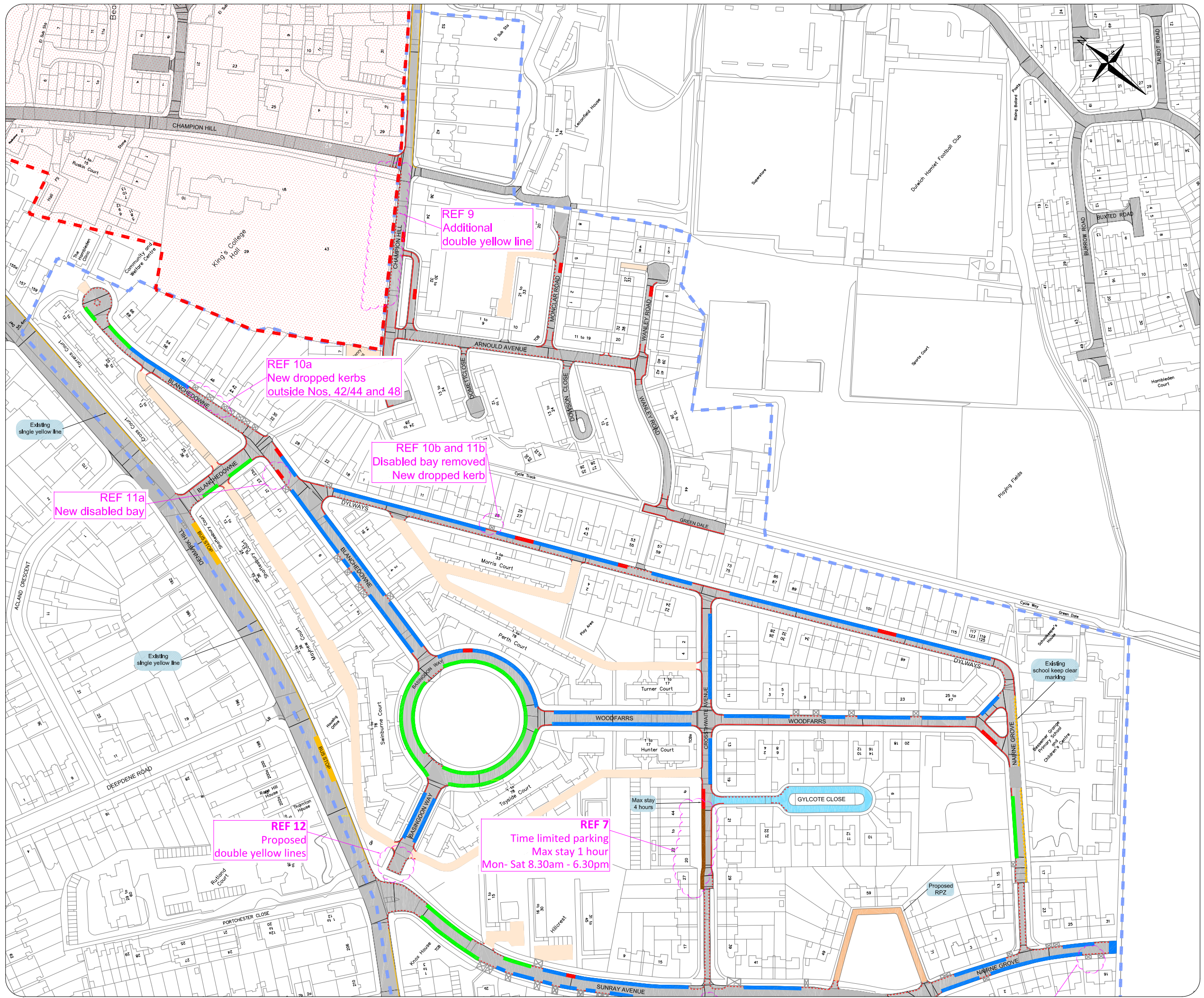
Design amendment
See "North Dulwich and Denmark Hill parking project" report Table 26 - reference as indicated on plan

No.	Date	Revision



Shaping Southwark's Highways
PUBLIC REALM PROJECTS TEAM 160 TOOLEY STREET SE1P 5LX

Project		North Dulwich and Denmark Hill parking study	
Title		Proposed design Drawing 2 of 3	
Contract No.	-	Drawn	JF
Scale	NOT TO SCALE	Designed	JF
Drawn No.	1072-NDDH-DD-002	Checked	PG
Date Drawn	18 August 2015	Approved	TW
Date Issued	-	Rev.	-



LEGEND / NOTES.



PARKING BAYS

Type of parking bay	Symbol
Permit bay	
Permit + paid bay	
Disabled bay (existing)	
Time limited parking bay	

ROAD MARKINGS

Type of road marking	Colour on plan
Double yellow line (existing)	
Double yellow line (proposed)	
Single yellow line (existing)	

OTHER FEATURES

Description	Colour on plan
Restricted Parking Zone	
Permit Parking Area	
Public highway	
Non-public highway	
Dropped kerb	
Pedestrian crossing	
Boundary of study area	

Design amendment
See "North Dulwich and Denmark Hill parking project" report Table 26 - reference as indicated on plan

No.	Date	Revision



Project	North Dulwich and Denmark Hill parking study		
Title	Proposed design Drawing 3 of 3		
Contract No.	-	Drawn	JF
		Designed	JF
Scale	NOT TO SCALE	Checked	PG
		Approved	TW
Drawing No.	1072-NDDH-DD-003	Rev.	-
Date Drawn	18 August 2015	Date Issued	-